MICROCOPY RESOLUTION TEST CHART

(ANSI and ISO TEST CHART No. 2)



APPLIED IMAGE Inc
1653 East Main Street
Rochester, New York 14609 USA
(716) 482 - 0300 - Phone
(716) 288 - 5989 - Fax

Certificate Under

Robt Murray Clerk of the Munic
of Mit Town having certified under his hand
of Voters for said Municipality, for the year 1876, h
days after the first posting up of the same; and on ap
I, D. L. Macqueen Judge of the C
in pursuance of the provisions of "The Voters' List A
printed List of Voters, being one of the copies recei
section 2 of the said Act, is the revised List of Voter
1876

Given under my hand and seal, at Hami
Septembr 1876

e Under Section 6.

COUNTY OF OXFORD.

Clerk of the Municipality of the Township
ified under his hand that no complaint respecting the List
the year 1876, had been received by him within thirty
he same; and on application of the said Clerk,

Judge of the County Court of the County of Oxford,
"The Voters' List Act of 1876," certify that the annexed
of the copies received by me from the said Clerk, under
evised List of Voters for the said Municipality for the year

al, at Woodstock this 28 day of

D. L. Macqueen

Judge.

West Zorra (Municipality) 1876.

SUB-DIVISION, NO. 2.

No on roll	NAME.	LOT.	con or St.	OWNER or TENANT.
107	Abernethy William	east half ...14	2	Tenant
	"	east half ...15	2	
30	Alexander William ...	...13	1	"
36	Atkinson Francis ...	west ½ ...18	1	"
598	Avey Richard ...	west part ...15	8	"
20	Bayne John and	e. hf of e. hf...10	1	Owner
21	Bayne Donald	w. hf of e. hf...10	1	"
367	Birtch Robert ...	east half ...17	5	"
227	Bland Luke ...	...18	3	"
422	Breckenridge Matthew	east half ...11	6	Tenant
300	Bowie Innes	north w. qr ...17	4	Owner
	"	south w. qr ...18	4	
591	Bruce John ...	west half ...12	8	"
288	Bryant George W. ...	east half ...10	4	T, see S D No 1
95	Blair John ...	east half ...10	2	O " " 1
425	Campbell Angus ...	west half ...12	6	Owner
429	Campbell John	west half ...13	6	"
430	Campbell Angus			
431	Campbell Alexander			
428	Campbell William ...	east half ...13	6	"
607	Calder John sr. and	east half ...18	8	
608	Calder John jr			"
502	Clark Archibald ...	...12	7	"
605	Clark Alexander ...	west half ...17	8	"
514	Clark Donald	north e. pt ...17	7	"
	"	e. pt w. hf ...18	7	"
592	Clark Thomas ...	north e. qr ...12	8	Tenant
515	Clark William	north w. pt ...17	7	Owner
	"	west part ...18	7	
369	Clifton John ...	n. hf of s. w. qr 17	5	"
301	Couke George ...	north e. qr ...18	4	"
372	Couke Thomas ...	n. hf & s. e. qr 18	5	O, see S D No 4
371	Couke John	south w. qr. ...18	5	" " " 4
	"	south w. qr. ...18	4	
599	Dutton Benjamin ..	north e. cor. ...15	8	Tenant
499	Dennis Isaac ...	west half ...10	7	Owner
584	Ferguson George and			
585	Ferguson William.	west half ...10	8	Tenant
298	Flynn Richard sr and			"
299	Flynn Richard jr	south w. qr ...17	4	Owner
600	Forbes Robert ...	west half ...16	8	"
105	Fraser Hugh	west half ...12	2	"
	"	south w. qr ...13	2	"
293	Gordon Charles and			"
294	Gordon Paul	part ...15	4	"
290	Gordon George	west half ...11	4	O, see S D No 1
	"	e. hf of w. hf...10	4	
423	Gordon George	east half ...11	6	Owner
	"	west part ...11	7	"

No on roll	NAME.	LOT.	Con	qr	OWNER or TENANT.
209	Munroe George A	south west qr	9	3	Owner
568	Munro Donald	north east qr	3	7	"
215	Munro James	pt north w. qr	6	6	O, see S D No 2
483	Munro Alexander	south east qr	3	7	Owner
91	Munroe Angus and	east half	7	2	"
92	Munroe John E.	east part	8	2	Tenant
"		west half	8	3	
214	Munro Charles	pt north w. qr	6	6	O, see S D No 2
84	Murray Peter	north east qr	3	2	"
489	Murray John	east half	6	7	"
199	Murray Kenneth	west eighth	5	3	"
"		west half	4	3	
198	Murray George	e. pt w. hf	5	3	"
"		centre part	6	3	
418	Murray Hugh	north half	8	6	"
412	Murray James	pt west half	7	6	"
275	Murray Donald	south east qr	3	4	"
287	Murray Andrew	e. pt w. hf	9	4	"
572	Murray Angus	east part	5	8	"
575	Murray William	east half	6	8	"
576	Murray Andrew	part	7	8	"
578	Murray Robert	east half	8	8	"
87	MacDonald William	east part	5	2	"
"		east half	6	2	
490	MacDonald Robert S.	east half	7	7	"
94	MacDonald James	west half	9	2	"
494	MacDonald Alex. S	south e. qr	8	7	"
"		s. w. qr of w. ½	8	8	
495	MacDonald John and	north e. qr	8	7	"
496	MacDonald Alex.	pt west hf	8	8	Tenant
194	MacDonald Alexander	north w. qr	3	3	Owner
200	MacDonald Robert	north w. pt	6	3	"
204	MacDonald George	east half	7	3	Tenant
407	MacDonald Adam	south half	3	6	Owner
579	MacDonald Alexander	e. hf of n. w. qr	8	8	"
31	MacCaul Malcolm	north half	9	1	O, see S D No 2
206	MacLeod Angus	east half	8	3	Owner
210	MacKay John	north w. qr	9	3	"
406	MacKay John	south half	3	6	Tenant
409	MacKay Hugh S	west half	4	6	Owner
566	MacKay Alexander	north w. qr	3	8	"
"		south e. pt	4	7	
567	(a) MacKay Alexander	south w. qr	4	8	"
583	MacKay Alexander	west half	9	8	"
580	MacKay William	south e. pt	9	8	"
13	MacKay William	west half	6	1	"
"		west half	7	1	
581	MacKay Alexander &				"
582	MacKay Angus	north e. pt	9	8	

1876 VOTERS' LIST. 1876

ONTARIO ARCHIVES TORONTO

MUNICIPALITY OF WEST ZORRA

—o—

POLLING SUB-DIVISION, NO. 1.

1876.
G. W. Dawson, Planet Printing Office.
Embro.

No on roll	NAME.	LOT.		con or St.	OWNER or TENANT.
356	MacKenzie Norman	... south w. pt	...8	5	O.
14	Mackenzie George	... east half	6	1	"
357	MacKenzie Donald	... north w. pt	8	5	"
25	MacArthur Archibald	... south east qr	9	1	O, see S D No. 2
216	MacPherson Andrew	... pt west half	3	7	O. " "
195	Palmer Thomas	... south east ¾	3	3	Tenant
193	Patterson William	... west part	1	3	Owner
344	Parsons Valentine	...	2	5	"
1	Richardson John	... south w. eighth	1	1	Tenant
271	Reilley George S.	... east qr	1	4	Owner
279	Ross John	north e. qr	4	4	"
"		s. pt of e. hf	5	4	"
359	Ross John M.	... east part	9	5	O, see S D No 2
360	Ross David R.	... west part	9	5	T. " "
417	Smith William	... north half	8	6	Tenant
202	Smith John C.	... south w. qr	7	3	"
419	Suggit Leonard	... s. e. qr & w. hf	9	6	Owner
411	Sutherland Hugh	... east half	6	6	Tenant
285	Sutherland John	... pt west half	8	4	"
565	Sutherland Hugh	... south west qr	3	8	Owner
2	Sutherland George	... south w. eighth	1	1	"
3	Sutherland Robert	... s. e. qr of w. hf	1	1	"
4	Sutherland Robert	... north w. qr	1	1	"
6	Sutherland Robert L.	south east qr	2	1	"
"		south west qr	2	2	"
17	Sutherland Donald	west half	8	1	"
"		south west qr	9	1	"
485	Sutherland Robert sr	west half	6	7	"
486	Sutherland Donald	west half	5	7	Tenant
487	Sutherland Alexander	south east qr	7	6	"
488	Sutherland Robert jr				Owner
491	Sutherland Andrew	... pt west half	7	7	Tenant
82	Sutherland Laughlin	north half	2	2	Owner
"		west quarter	2	1	"
88	Sutherland Daniel	... pt west half	6	2	"
594	Sutherland William	... north w. cor.	3	5	O, see S D No 2
351	Tate Walter	n ½ & n. ½ of s w ¼	5	5	Owner
"		north east pt	5	4	"
10	Thornton Thomas	north east qr	3	1	"
"		east half	4	1	"
403	Thorndike John	... pt w. hf of e. hf	1	6	"
492	Urquhart Donald and				
493	Urquhart Alexander	west half	8	7	Tenant
83	Walker Hiram	south half	3	2	Owner
"		north half	4	2	"
86	Walker George	west part	5	2	"
"		south e. eighth	5	1	"
12	Walker James	... north w. part	5	1	"
283	Ward Thomas	... south w. qr	7	4	"

No on roll	NAME.	LOT.	con or St.	OWNER or TENANT.
	Elliott Samuel	N W cor 6	5	
480	Fauquier Fritz	East part 1	7	Tenant
351	Featherson Timothy	South part 5	5	Owner
562	Fuller Ira and	N E eighth 2	8	"
563	Fuller Jerome	S E eighth 3	8	Tenant
404	German Levi	East qr 1	6	Owner
290	Gordon George	Pt W hf 4	7	O, see S D No 2
564	Gordon George	North E pt 5	8	Owner
424	Gordon Alexander	South E cor 5	6	O, see S D No 2
276	Grant David	North E qr 3	4	Owner
5	Gunson John	East half 1	1	"
410	Gould George	West half 5	6	"
	"	S W cor E hf 5	6	
7	Hanson Joseph	N E pt 2	1	"
90	Harris Albert W	West half 7	2	"
	"	North W pt 6	2	
93	Harris Marshall J	W two-thirds 8	2	"
9	Hossack Duncan	South w. qr 4	1	"
	"	North w. qr 3	1	
11	Hossack William	North w. qr 4	1	"
420	Herd Alexander	North E qr 9	6	"
197	Holmes Alexander	East half 5	3	"
289	Huggins Edward	East half 9	4	O, see S D No 2
	"	Part 3 and 4	7	"
577	Heeney James	South w. cor 7	8	Owner
280	Ingram Alexander	West part 5	4	"
85	Ireland Robert	South half 4	2	"
559	Innes Robert D	West qr 1	8	"
	"	South w. pt 2	8	
349	Karn Peter	West half 4	5	"
353	Karn William	North w. pt 6	5	"
354	Karn John	West half 7	5	"
355	Karn Leonard	South E qr 7	5	"
402	Kellum Patrick	Pt S E qr 1	6	"
79	Kennedy James	South w. cor 1	2	"
358	Lammond William	East half 8	5	Tenant
278	Land William	West half 4	4	Owner
567	Langdon William	South w. qr 4	8	Tenant
573	Lark Samuel	West part 5	8	Owner
196	Leonard George	East half 4	3	"
497	Logan William	North half 9	7	"
342	Lyle William	East qr 1	5	"
211	Loveys William	West pt 9	4	O, see S D No 3
	"	Part E hf 5	6	" "
484	Marshall William	East qr 5	7	Owner
274	Minler John	East half 2	4	"
18	Morrison John	North hf 9	1	Tenant
569	Munro William	South E pt 4	8	Owner
408	Munro John	North half 3	6	"
207	Munro Angus	east half 9	3	Tenant

No on roll	NAME.	LOT.	con or St.	OWNER or TENANT.
284	Abernethy Robert	N W qr.....7	4	Owner
273	Avery Elonson.....	W half.....2	4	"
	"	N W eighth....1	4	"
16	Bennett John.....	East half.....8	1	"
401	Burton Thomas.....	West half.....1	6	Tenant
482	Bigham Jonathan.....	East half.....2	7	Owner
95	Blair John.....	North East qr...9	2	O, see S D No 2
343	Bowie John.....	Whf of E hf....1	5	Owner
80	Bott George.....	Pt West half...1	2	"
413	Birtch Robert W.....	South w. qr....8	6	Tenant
570	Butler William.....	North w. qr....4	8	Owner
	"	North East qr...4	7	
208	Burdick Watson.....	East half.....9	3	"
288	Bryant George W....	East half.....9	4	Tenant
	" ...	part.....3 and 4	7	See S D No 2
203	Campbell Robert S....	North w. qr....7	3	Owner
	" ...	South E qr.....9	2	
205	Campbell John.....	East half.....7	3	"
414	Campbell John.....	South w. qr....8	6	"
	"	Part W hf.....7	6	
415	Campbell Donald and	North E qr.....7	6	"
416	Campbell John.....	South E qr.....8	6	
	"	Part E hf.....5	6	
345	Carroll Andrew and			"
346	Carroll William.....	South E pt.....3	5	"
558	Carroll Henry J.....	East half.....1	8	"
	"	South part.....2	8	
561	Carr Thomas.....	Pt E & W hf...2	8	"
286	Chapin James M....	8	4	"
	"	Part N E qr....7	4	
	"	South W qr....6	6	
81	Chisholm Donald.....	South E qr.....2	2	"
281	Cody Harrison S....	East half.....6	4	"
	"	South E qr.....7	4	
347	Cody Charles S.....	W pt of E hf...4	5	Tenant
352	Cody Mervin.....	S W & E pt.....6	5	Owner
201	Cook Frederick.....	East part.....6	3	"
282	Cook John.....	West half.....6	4	"
405	Davidson David.....	2	6	"
8	Dodge Jease.....	South E qr.....3	1	"
	"	S hf of S W qr...3	2	
270	Downing Thomas.....	S ½ of W hf....1	4	"
	"	W hf of E hf...1	4	
431	Davis James.....	Pt E hf.....4	6	"
341	Dundas David J.....	West half.....1	5	Tenant
272	Edwards Thomas....	West half.....2	4	"
	"	N W eighth...1	4	
	"	East part.....1	3	
15	Elliott Samuel.....	East half.....7	1	Owner

I, Robert Murray, Clerk of the Municipality of West Zorra, in the County of Oxford, do hereby certify that the within list is a correct list for the year 1876, of all persons appearing by the last revised Assessment Roll of the said Municipality, to be entitled to vote at Elections for members of the Legislative Assembly; and that a copy of said list was first posted up in my office at Embro on the 24th day of June, 1876. And I hereby call upon all Electors to examine the said list, and if any omissions or other errors are perceived therein to take immediate proceedings to have the said error corrected according to Law.

Dated this 24th day of June, 1876.

Robert Murray

Clerk of the Township of West Zorra

CIHM
Microfiche
Series
(Monographs)

ICMH
Collection de
microfiches
(monographies)

Canadian Institute for Historical Microreproductions / Institut canadien de microreproductions historiques

© 1995



WNER or
ENANT.

S D No 3

S D No 3
" 3

The copy filmed here has been reproduced thanks to the generosity of:

Archives of Ontario
Toronto

The images appearing here are the best quality possible considering the condition and legibility of the original copy and in keeping with the filming contract specifications.

Original copies in printed paper covers are filmed beginning with the front cover and ending on the last page with a printed or illustrated impression, or the back cover when appropriate. All other original copies are filmed beginning on the first page with a printed or illustrated impression, and ending on the last page with a printed or illustrated impression.

The last recorded frame on each microfiche shall contain the symbol ⟶ (meaning "CONTINUED"), or the symbol ▽ (meaning "END"), whichever applies.

Maps, plates, charts, etc., may be filmed at different reduction ratios. Those too large to be entirely included in one exposure are filmed beginning in the upper left hand corner, left to right and top to bottom, as many frames as required. The following diagrams illustrate the method:



L'exemplaire filmé fut reproduit grâce à la générosité de:

Archives of Ontario
Toronto

Les images suivantes ont été reproduites avec le plus grand soin, compte tenu de la condition et de la netteté de l'exemplaire filmé, et en conformité avec les conditions du contrat de filmage.

Les exemplaires originaux dont la couverture en papier est imprimée sont filmés en commençant par le premier plat et en terminant soit par la dernière page qui comporte une empreinte d'impression ou d'illustration, soit par le second plat, selon le cas. Tous les autres exemplaires originaux sont filmés en commençant par la première page qui comporte une empreinte d'impression ou d'illustration et en terminant par la dernière page qui comporte une telle empreinte.

Un des symboles suivants apparaîtra sur la dernière image de chaque microfiche, selon le cas: le symbole ⟶ signifie "A SUIVRE", le symbole ▽ signifie "FIN".

Les cartes, planches, tableaux, etc., peuvent être filmés à des taux de réduction différents. Lorsque le document est trop grand pour être reproduit en un seul cliché, il est filmé à partir de l'angle supérieur gauche, de gauche à droite, et de haut en bas, en prenant le nombre d'images nécessaire. Les diagrammes suivants illustrent la méthode.



No on roll	NAME	LOT.	con or Sr.	OWNER or TENANT.
265	Ross Henry ...	west eighth ...30	3	Owner
257	Ross Alexander and	south e. ½ ...30	3	"
257	(a) Ross John	west half ...30	4	"
259	Ross Sullivan ...	pt west half ...31	3	"
265	Ross William ...	east half ...32	3	"
550	Ross John ...	west half ...31	7	O, see S D No 3
156	Rounds Spafford F. ...	north e. pt ...30	2	Owner
151	Rowe Andrew ...	5 6 & 12 blk G 30	2	"
159	Reibling Henry	1 & 2 blk G ...30	2	"
	"	pt n w qr ...30	2	
638	Russell Noh ...	south w. qr ...30	8	Tenant
267	Reid John ...	south east qr...34	3	"
260	Reid Duncan and			Owner
261	Reid James	south east qr...31	3	"
329	Rowe William ...	west half ...32	4	Tenant
464	Roberts Llewellyn &			
463	Roberts Daniel	east half ...28	5	Owner
557	Rankin Thomas ...	east part ...36	7	"
380	Reed Orlando ...	pt east half ...28	4	O, see S D No 3
385	Reid William ...	west half ...28	5	O " " 3
263	Sutherland George ...	north e. qr ...31	3	Owner
339	Small Richard	east part ...35	4	Tenant
	"	east part ...36	4	
155	Stauffer J. C. ...	pt n. w. qr ...30	2	Owner
396	Smyth William	east half ...33	5	"
	"	west half ...32	6	
66	Sharp William ...	north w. qr ...31	1	"
477	Stewart Abraham ...	...36	6	"
546	Stewart Henry ...	pt n. e. qr ...30	7	Tenant
554	Stewart Jacob ...	east half ...34	7	Owner
540	Swanson Daniel ...	west half ...28	7	"
555	Schaefer George ...	east half ...35	7	"
70	Topping Thomas ...	n hf of s e qr...32	1	"
338	Thistle John	east part ...35	4	"
	"	east part ...36	4	
462	Thompson Angus ...	west half ...28	6	"
185	Vanalyke Lewis ...	west part ...33	2	Tenant
324	Vannatter Benjamin ...	north e. cor ...28	4	"
268	Welsh Thomas	west ½ ...35	3	Owner
	"	north east qr...34	3	"
269	Welsh John ...	east ½ ...35	3	"
76	Welch Thomas and	shf & shf R A 37	1	"
77	Welch Thomas jr			Tenant
393	Wolcraft William ...	...32	5	"
390	Wadland William	...30	5	"
	"	north e. qr ...30	5	
641	Wilker Jacob ...	south e. pt ...32	8	Owner
287	Yool James ...	east half ...29	5	"

No on roll	NAME.	LOT.	con or St.	OWNER or TENANT.
	MacIntosh David	east half ...26	8	
51	MacIntosh John and			
52	MacIntosh Robert	west half ...25	1	Owner
50	MacIntosh George ...	east half ...25	1	"
53	MacIntosh William ...	east half ...26	1	"
57	MacKay Alexander ...	north e. ½ ...27	1	"
121	MacKay Donald ...	north e. cor. ...20	2	"
134	MacKay James	west half ...25	2	"
	"	pt east hf ...24	1	"
245	MacKay John ...	north half ...25	3	"
376	MacKay Donald ...	pt w. hf ...25	5	"
249	MacKay Donald ...	west half ...27	3	Income
248	MacKay John ...	west half ...27	3	O See S D No 4
247	MacKay James ...	west half ...26	3	Owner
312	MacKay Alexander ...	north e. qr ...24	4	"
377	MacKay Peter ...	east half ...23	5	"
382	MacKay John R. ...	south w. cor ...26	5	"
444	MacKay Donald ...	west half ...19	6	"
445	MacKay Soper ...	south west qr ...20	6	"
446	MacKay John S. ...	north w. qr ...20	6	"
447	MacKay John ...	south east qr ...20	6	"
451	MacKay Angus ...	east half ...22	6	"
452	MacKay Thomas ...	west half 22	6	"
456	MacKay Neil ...	east half ...24	6	Tenant
522	MacKay John A. ...	east half ...21	7	Owner
39	MacCohkay Thomas ...	20	1	"
119	MacLeod William	west half ...19	2	" see S D No 4
	"	south w. qr ...20	2	"
242	MacLeod Hugh ...	east half ...24	3	"
321	MacLean John	south w. qr. ...26	4	"
	"	s hf of n e qr ...27	3	"
375	MacKenzie Alexander	22	5	"
453	MacKenzie Norman ...	s ¼ of w hf ...23	6	"
127	Oliver William ...	north east qr ...22	2	"
131	Oliver Thomas ...	part east hf ...23	2	"
538	Odoud James ...	north w. pt ...27	7	"
124	Pelton Peter ...	pt north hf ...20	2	"
231	Pelton Henry ...	east half ...20	3	"
230	Pelton Joshua ...	pt west half ...20	3	"
434	Pelton James ...	east half ...23	6	"
617	Perkins Alfred ...	west half ...22	8	Tenant
521	Ross William ...	north half ...20	7	Owner
120	Ross Robert ...	south e. qr ...20	2	"
229	Ross Joseph F. ...	west half ...19	3	"
228	Ross John R. ...	east half ...19	3	"
523	Ross Angus	south w. pt ...21	7	Tenant
	"	south e. pt ...21	6	
550	Ross John ...	north w. qr ...20	6	O, see S D No 4
520	Ross Alexander ...	south half ...20	7	Owner

To the Judge of the County Court of the County of Oxford.

I Robert Alexander, Clerk of the Municipality of West Zorra in the said County of Oxford do certify as follows:

That I did on the 24th day of June 1876, post up, and for a period of thirty days next thereafter keep posted up, in a conspicuous place, in my office as Clerk, a true and correct printed copy of the Voters' list for the said Municipality of West Zorra for 1876, made in pursuance of the Voters' list act of 1876, with the certificate required by subsec. 3 of S. 2 of the said act endorsed thereon.

That I did also duly deliver and transmit by Postal Post, registered, the requisite number of similar printed copies of the said Voters list, with my certificate endorsed, to each and all of the persons entitled to the same under Section two of said act.

That I did on the [illegible] day of June 1876, cause to be inserted in the [illegible] called the "Planet", published in the Village of Embro the notice required by Section three of said act.

That no person gave me or did I receive any written notice of complaint and intention to apply to the Judge or Senior or Acting Judge of the County Court of said County of Oxford in respect to the said Voters list within thirty days after I, the said Clerk, had posted up the said List in my Office, and transmitted and delivered the Copies thereof as directed by the provisions of the said act.

And that to the best of my knowledge and belief, I have complied with the literal requirements of the said act so as to entitle me to apply for certified copies under the said section of the said Act; and I do hereby as in pursuance thereof, now apply to you the said Judge, to certify three of the Copies of the said list, delivered by you as being the Revised List of Voters for the Municipality of West Zorra for the year of our Lord 1876.

Witness my hand this 28th day of July 1876.

Robert Alexander

Clerk of the Municipality of West Zorra. Embro P.O.

No on roll	NAME.	LOT.	con or Sa	OWNER or TENANT.
380	Reed Orlando	west half ...24	5	O, see S D No. 4
385	Reid William	north w. qr. ...27	5	" " " 4
537	Rutherford William	south w. pt ...27	7	Owner
237	Sutherland Colin	west half ...22	3	"
238	Sutherland Alex'r and			
239	Sutherland Ebenezer	south half ...23	3	"
240	Sutherland William	north w. qr ...23	3	"
	"	south w. qr ...25	3	
302	Sutherland Ebenezer	east half ...19	4	"
450	Sutherland James	north e. pt ...21	6	"
627	Speck John	west half ...25	8	Tenant
534	Swanson William	east half ...26	7	Owner
317	Simmonds Joseph	south e. ½ ...24	4	"
530	Thomson William	south w. qr ...25	7	"
621	Veale Oliver	north e. qr ...24	8	"
	"	east half ...23	8	
122	Vanslyke Nicholas	part ...20	2	"
618	Wadland Henry	east half ...22	8	"
619	Wadland John	west half ...23	8	Tenant
620	Weir James	west half ...23	8	Owner
633	Whitbafer Conrad	east half ...27	8	"
310	Wheely Hugh	...23	4	"
45	Wilson William	east half ...23	1	"
46	Wilson Augustus	west half ...23	1	"
47	Wilson Alexander	s. pt of w. lf ...24	1	"
305	Youngs Joshua F.	south w. qr ...21	4	O, see S D No 2
	"	east half ...20	4	Owner
307	Youngs Daniel L.	north w. qr ...21	4	"
306	Youngs John	east half ...21	4	"
	"	west half ...21	4	
383	Youngs Lanty S.	part ...26	5	"
384	Youngs Charles	east half ...27	5	"
38	Youngs Edwin	west half ...26	1	"
	"	south w. qr ...27	1	

No on roll	NAME.	LOT.	con or St.	OWNER or TENANT.
440	Ross Donald	west half ...17	6	Owner
442	Ross Thomas	east half ...18	6	"
360	Ross David R.	west part ...10	5	T, see S D No 1
421	Smith James	north e. qr ..12	2	
	"	south e. qr ..13	2	
	"	...10	6	Owner
110	Stewart Hugh	west half ...16	2	"
602	Stevenson James	pt s. e. qr ..16	8	Tenant
291	Sutherland Alexander	west half ...14	4	Owner
292	Sutherland Thomas	west part ...15	4	"
297	Sutherland William	east half ...16	4	Tenant
505	Sutherland Henry	west half ...14	7	"
589	Sutherland James	s. w. cor. ...11	8	Owner
594	Sutherland William	south w. qr ...13	8	O, see S D No 1
370	Sutherland George	north w. qr ...17	5	Owner
	"	east half ...17	4	
102	Sutherland Colin	centre part ...11	2	Tenant
436	Sutherland Donald			O.
437	Sutherland John M.	east half ...16	6	Tenant
601	Sutherland Alexander	pt s. e. qr ...16	8	Owner
111	Walters William	east half ...16	2	Tenant
363	Wilkerson John L.	south w. cor...16	5	Owner
364	Wilkerson John B.			"
365	Wilkerson Thos. G. &			Tenant
366	Wilkerson James E.	pt w hf & s e ¼ 16	5	"
22	Wood George	east half ...11	1	Owner
305	Youngs Joshua F.	north w. qr ...18	4	"

SUB-DIVISION, NO. 4.

No on roll	NAME.	LOT.	con or St.	OWNER or TENANT.
149	Adams Alexander	pt of n w qr ...30	2	Owner
388	Adam George	s. w. qr. ...29	5	"
183	Adair Samuel and			"
184	Adair John	north e. pt ...32	2	Tenant
174	Adair Hugh	north e. cor ...30	2	Owner
68	Andison Thomas	part east hf ...31	1	"
474	Amos James	west half ...34	6	"
469	Armstrong John	west half ...31	6	Tenant
	"	east half ...31	5	
182	Bartley Job	part west hf ...32	2	"
389	Bean George	n. w. qr ...29	5	Owner
542	Bean William	east half ...29	7	"
	"	e. pt n. hf ...30	7	
545	Bean Christopher G.	n. e. cor ...30	7	"
548	Bean Thomas	east half ...31	7	"
	"	east half ...32	7	
467	Barron Simpson	west half ...30	6	Tenant
335	Bell John and			Owner
336	Bell Robert	w. hf of e. hf 34	4	Tenant
466	Bell Rowland	east half ...30	6	"
635	Billett Edward	s. e. cor ...29	8	Owner
543	Brown William R.	south hf ...30	7	"
	"	s. e. qr ...31	8	
544	Brown John H.	pt n. hf ...30	7	"
71	Brown James	n e qr & s e ¼ 32	1	"
74	Brown William	s. w. qr. ...35	1	"
	"	w. hf ...34	1	
161	Boxall John	pt n. w. qr ...30	2	"
181	(a) Bosscence Henry V	pt w. hf ...32	2	"
180	Bosscence John	s. pt of e. hf... 32	2	Tenant
176	Blennerhasset Arthur	pt s. w. qr ...31	2	Owner
371	Couke John	pt n. e. qr ...28	4	O, see S D No 2
372	Couke Thomas	pt n. e. qr ...28	4	" " " "
328	Campbell John	...31	4	Owner
266	Conway John	...33	3	"
190	Clifford John and	west hf ...35	2	"
191	Clifford Dennis	west part ...36	2	"
192	Clifford Daniel	east part ...36	2	"
188	Coddington James S.	s. e. qr ...35	2	"
189	Coddington John H.	n. e. qr ...35	2	"
64	Darling George	west half ...30	1	"
73	Duncan Robert	west hf ...33	1	"
72	Dunnell Alfred	east hf ...33	1	"
552	Dennis John	east hf ...33	7	"
644	Dennis Eli	south hf ...33	8	"
645	Dennis Amos	north hf ...33	8	"
475	Dingman David jr	east hf ...34	6	"
476	Dingman David	...35	6	"
66	Dickson Elias	s. w. qr ...31	1	Tenant

No on roll	NAME.	LOT.	con or St.	OWNER or TENANT.
373	Kent Ralph ...	west half ...19	5	Owner
536	Lindsay John G. ...	s. e. qr ...27	7	"
611	Legg William ...	west half ...19	8	"
117	Murray Angus and	east half ...19	2	"
118	Murray John R.	east half ...19	2	"
136	Murray Robert ...	west part ...26	2	O, see S D No 4
236	Murray Roderick ...	east half ...22	3	Owner
243	Murray Robert ...	west half ...24	3	"
313	Murray Donald ...	west half ...24	4	"
519	Murray David ...	north half ...19	7	"
518	Murray David jr ...	south half ...19	7	Tenant
527	Murray William ...	east half ...23	7	Owner
528	Murray John and			
529	Murray James	...24	7	"
532	Murray Donald ...	east half ...25	7	"
616	Murray Alexander ...	west half ...21	8	"
615	Murray John ...	east half ...21	8	"
128	Matheson James and			
129	Matheson Robert	west half ...22	2	"
130	Matheson Donald ...	west half ...23	2	"
303	Matheson Hugh ...	west half ...19	4	"
623	Matheson Angus ...	north w. qr ...24	8	"
628	Matheson Alexander ...	west half ...25	8	"
244	Matheson Evander ...	south e. qr ...25	3	"
141	Martin James ...	north e. qr ...27	2	T, see S D No 4
539	Meadows Thomas L. ...	north e. qr ...27	7	O " " 4
626	Meadows Reuben ...	east half ...25	8	Owner
374	MacBurney Hugh	east half ...21	5	"
	"	part ...20	5	"
378	MacBurney James ...	south east qr...24	5	"
48	MacCorquodale Cornel's	n. pt of w. hf...24	1	"
613	MacCorquodale Angus.	west half ...20	8	"
137	MacComb John ...	south east qr...26	2	"
138	MacComb Henry	north east qr...26	2	"
	"	south east qr...27	2	"
135	MacRae William ...	east half ...25	2	"
449	MacDonald John ...	south part ...21	6	"
455	MacDonald Simon	south w. qr ...24	6	"
	"	north w. ½ ...23	6	"
535	MacDonald John ...	south east qr...27	7	Tenant
459	MacDonald Alexander	south half ...26	6	Owner
460	MacDonald John ...	north half ...26	6	"
629	MacDonald William ...	south west qr 26	8	Tenant
614	MacDonald Hackett ...	north e. qr ...20	8	Owner
631	MacDonald John S. &	west half ...27	8	"
632	MacDonald William E	north w. qr ...26	8	"
49	MacGillivray Duncan...	part e. hf ...24	1	"
630	MacMichael Charles ...	south w. qr ...26	8	"
624	MacIntosh David	north e. qr ...24	8	"

No of roll	NAME.	LOT.		con or M.	OWNER or TENANT.
478	Dickson James		36	4	Owner
264	Dunbar Patrick	north w. qr	32	3	"
158	Finnie James	pt north w. qr	30	2	"
177	Forbes George	pt south w. qr	31	2	"
186	Fletcher Edward	west half	34	2	"
250	Green James	south east qr	28	3	O, see S D No 3
327	Gunn Donald	east half	30	4	Owner
396	Gunn Angus	east half	25	5	"
68	Gammage William	s w cor of w hf	30	1	"
126	Glendinning James	west half	34	3	O, see S D No 3
172	Heron Robert	north w. cor.	30	2	Owner
147	Houke George	15 17 18 blk I	30	2	"
	"	part	31	1	"
391	Hoodless William		30	5	"
634	Hilderly John		28	8	"
642	Heinbach Peter	north e. pt	32	8	"
325	Hilderly Stephen	north east qr	29	4	"
253	Innes Alexander	north e. qr	29	3	"
	"	north e. qr	28	3	
322	Innes Alexander	south w. ½	28	4	O, see S D No 3
323	Innes William	south E. ½	28	4	" " " 3
160	Irwin William	No 14 blk E.	30	2	Owner
471	James Joseph	east half	32	6	"
258	Johnson William	north e. qr	30	3	Tenant
394	Kerr John		32	5	Owner
397	Kerr Kenneth		34	5	"
	"	west half	35	5	
556	Kerr John	west half	35	7	"
	"	west part	36	7	
58	Kittmur Charles	north w. qr	28	1	"
333	Kindness Alexander	w. qr	34	4	"
263	Kalbfleisch Henry B.	n e pt of w hf	31	3	"
	"	south w. qr	33	3	"
399	Kalbfleish John		36	5	"
648	Kalbfleisch Henry	east half	35	8	"
643	Kalbfleisch Warner	west half	32	8	"
179	Lampman Simon	pt north w. qr	31	2	"
69	Leslie Peter	west half	32	1	Tenant
640	Morrison Daniel	north w. qr	31	8	"
330	Manson Archibald	east half	32	4	Owner
78	Mann John		36	1	"
	"	north w. qr	33	1	
251	Matheson James	west half	28	3	"
	"	south w. qr	29	3	
326	Matheson John	west half	29	4	"
392	Matheson Angus	west half	31	5	"
386	Marks William	east half	28	5	Tenant
135	Murray Robert	east half	28	1	O see S D No 3
60	Murray Robert	west half	29	1	Owner

No. on roll	NAME.	LOT.	con or St.	OWNER or TENANT.
115	MacKay Donald ...	west half ...18	2	Owner
113	MacKay, John ...	south east qr...17	2	"
108	MacKay Angus ...	west half ...14	2	"
101	MacIntosh Donald ...	centre part ...11	2	"
98	MacIntosh George			
99	MacIntosh David and			
100	MacIntosh Donald	east part ...11	2	"
513	MacIntosh Robert	east half ...16	7	"
	"	south half ...17	7	"
216	McPherson Andrew	...12	3	O, see S D No 1
	"	south east qr 12	2	
218	MacPherson Alexander	east half ...13	3	Owner
220	MacPherson George ...	west half ...14	3	"
217	MacPherson John ...	west half ...13	3	"
219	MacPherson William...	east half ...14	3	"
588	MacDonald William ...	pt west hf... 11	8	"
507	MacDonald Alexander	east half ...15	7	Tenant
296	MacDonald Donald ...	north e. ½ ...15	4	"
222	MacDonald Alexander	east half ...15	3	Owner
25	McArthur Archibald ...	west half ...12	1	O, see S D No. 1
24	MacArthur Duncan	part w. hf ...11	1	Owner
	"	east half ...12	1	
23	MacBrayne Archibald...	south west cor 11	1	"
31	MacCarl Malcolm ...	...13	1	O, see S D No 1
32	MacCaul Malcolm	west half ...14	1	Owner
	"	w hf of n w qr 13	2	
33	MacCaul Robert	east half ...14	1	"
	"	e hf of n w qr 13	2	
34	MacCorquodale Alex....	...15	1	"
35	MacCorquodale James...	...16	1	"
119	MacLeod William	south east qr...18	2	O, see S D No 3
	"	north east qr...17	2	
38	Parker John	east qr ...18	1	Tenant
	"	east half ...17	1	
516	Pearson George ...	south east qr...18	7	Owner
433	Prouse John P. and	part ...14	6	Tenant
434	Prouse John	part ...15	6	"
213	Rose John G. ...	...10	3	Income
37	Richardson Frederick ...	west ¾ ...18	1	Owner
109	Ross James ...	west half ...15	2	Tenant
503	Ross Donald ...	east half ...13	7	Owner
501	Ross Hugh ...	centre part ...11	7	"
506	Ross William ...	east half ...14	7	"
586	Ross Alexander ...	east half ...10	8	"
595	Ross Andrew ...	east quarter ...14	8	O, see S D No 4
359	Ross John M. ...	east part ...10	5	O. " " 1
362	Ross James A. ...	north half ...15	5	Owner
439	Ross John ...	north w. qr ...16	6	"
	"	north e. qr ...16	5	

No on roll	NAME.	LOT.	con or St.	OWNER or TENANT.
142	Murray John	so th e. cor ...30	2	Owner
169	Murray George	No 3 blk B ...30	2	"
254	Murray Alexander	north w. qr. ...29	3	"
334	Murray William	s. hf of w. hf...34	4	"
473	Murray William	west half ...33	6	"
	"	No 1 & 2 blk O 30	2	
553	Murray Donald	west half ...33	7	"
	"	east half ...34	7	
639	Murray Alexander	south west qr...30	8	"
647	Miller John N.	east half ...34	8	"
539	Meadows Thomas L.	east half ...28	7	O, see S D No 3
541	Meadows Charles	west half ...29	7	Owner
466	Munro Hector	west half ...29	6	"
340	Morris Anthony	west part ...36	4	"
187	Morris John	east half ...34	2	"
148	Morris Matthew	pt n. w. qr ...30	2	"
154	MacKay Alexander	south w. qr. ...30	2	Tenant
153	MacKay James	No 6 & 13 blk E 30	2	Owner
248	MacKay John	No 16 blk E 30	2	O, see S D No 3
256	MacKay Donald	e ½ of w hf ...30	3	Owner
331	MacKay Donald R.	east half ...33	4	"
152	MacKay Donald	pt n. w. qr ...30	2	"
646	MacKay William	west half ...34	8	"
67	MacLeod John	south e. cor. ...31	1	"
178	MacLeod John	pt s. w. qr ...31	2	"
332	MacLeod Hugh M	west half ...33	4	"
465	MacLeod Peter	east half ...29	6	"
	"	east half ...31	6	
551	MacLeod John	west half ...32	7	"
168	MacKenzie John	pt blk E ...30	2	"
140	MacKenzie Alexander	s. w. cor ...28	2	"
395	MacKenzie George	west half ...33	5	"
472	MacKenzie George	east half ...33	6	"
636	MacKenzie Roderick	south w. qr ...29	8	"
637	MacKenzie David	north w. qr ...29	8	"
150	MacCabe John	pt north w qr...30	2	"
252	MacKae George	south e. qr ...29	3	Tenant
	"	north west ¼ ...28	4	
337	MacIntosh Colin	e. qr ...34	4	Owner
549	MacIntosh John	east half ...32	7	"
470	MacComb Thomas	west half ...30	6	"
	"	west half ...31	6	
75	MacRae Alexander	east half ...34	1	"
61	Northey William	east half ...29	1	"
181	Northey John	e. pt of e. hf ...32	2	"
59	Nimock James	north w. qr ...28	1	"
62	Pitt John	pt east half ...30	1	"
175	Pierce William	pt n. e. cor ...30	2	"
595	Ross Andrew	west half ...35	8	O See S D No 2

Our Owners No 3

No on Roll	NAME.	LOT.		Con or St.	OWNER or TENANT.
235	Adam Robert	west half	21	3	Owner
132	Andison John	east half	24	2	"
609	Anderson John and				
610	Anderson Hugh	east half	19	8	"
40	Baker James	south half	21	1	"
41	Baker James A.	north half	21	1	"
43	Bayne Andrew and				
44	Bayne William	east half	22	1	"
319	Bagrie John	south e. cor.	26	4	"
625	Beam John	east half	25	8	Tenant
246	Chenoweth Thomas	east half	26	3	Owner
320	Carr George	pt s. e. cor	26	4	"
531	Cormack John	north w. qr	25	7	"
533	Cormack George	west half	26	7	"
612	Clark James	south e. qr	20	8	"
524	Davidson John	south w. qr	22	7	
	"	north w pt	21	7	Tenant
133	Darling John	west half	24	2	Owner
139	Fraser Andrew	west half	27	2	"
54	Ford Chauncey and				
55	Ford Charles F.	s. ½ of e. hf	27	1	"
234	Gordon Alexander	e. hf of w. hf	21	3	"
526	Gordon Colin	w pt of s w qr	23	7	"
241	Green John	north e. qr	23	3	"
314	Green Adam	west half	25	4	"
379	Green George	north e. qr	24	5	"
250	Green James	north e. ½	27	3	O, see S D No 4
448	Grant John A.	south part	21	6	Tenant
126	Glendinning James	part	21	2	O, see S D No 4
125	Glendinning Thomas	south e. cor	21	2	Owner
232	Heron Robert	north w. cor	20	3	"
316	Heron Thomas	north e. cor	25	4	"
318	Innes George and	south e. part	26	4	"
317	Innes James	part e. hf	25	4	"
322	Innes Alexander	north w. qr	26	4	O, see S D No 4
	"	west half	27	4	
323	Innes William	east half	27	4	O. " " 4
	"	north e. qr	26	4	
622	Irons John	north w. qr	24	8	Tenant
458	Innes William	east half	25	6	Owner
461	Innes Gordon		27	6	"
381	Jickling William		25	5	Tenant
525	Jarvis James jr.	north w. qr	22	7	"
	"	pt w. hf	23	7	
233	Kennedy Donald	south e. ½	21	3	O, see S D No 2
304	Kennedy William	west half	20	4	Owner
	"	north east ½	21	3	
308	Karn Samuel	south half	22	4	Owner
309	Knott Alfred	north half	22	4	Tenant

No on roll	NAME.	LOT.		con or St.	OWNER or TENANT.
424	Gordon Alexander ...	west half	...11	6	O, see S D No 1
289	Huggins Edward ...	east half	...10	4	O " " 1
590	Hummason Ira ...	west half	...12	8	Tenant
295	Hodgkinson John ...	south e. ½	...15	4	Owner
212	Innes David	north e. pt	...10	3	"
	"	west qr	...10	4	
226	Jarvis James ...		17	3	Tenant
233	Kennedy Donald ...	north w. qr	...16	4	O, see S D No 3
211	Loveys William ...	south e. pt	...10	3	" " " 1
223	Masters William ...	west half	...16	3	Tenant
224	Matheson Donald J. and				Owner
225	Matheson John ...	east half	...16	3	"
96	Marshall William and				
97	Marshall Joseph	west half	...10	2	"
368	Mitcheson George ...	south w. ½	...17	5	"
587	Mitchell John ...	east half	...11	8	Tenant
103	Morrison James ...	west part	11	2	Owner
510	Munro William and				
511	Munro James G.	south w. qr	...16	7	Tenant
512	Munro Hugh ...	north w. qr	...16	7	Owner
504	Munro Hugh M. ...	west half	...13	7	"
426	Munro Hugh jr ...	south east qr	...12	6	"
114	Munro John ...	west half	...17	2	"
215	Munro James ...	east half	...11	3	O, see S D No 1
214	Munro Charles	west part	...10	3	" " " 1
	"	west half	...11	3	
112	Murray John ...	east half	...16	2	Owner
116	Murray Donald ...	north east qr	...18	2	"
498	Murray Alexander L. ...	east half	...10	7	"
517	Murray Robert ...	north e. qr	18	7	"
438	Murray William ...	south west qr	...16	6	"
441	Murray William ...	east half	...17	6	"
19	MacKay Donald ...	west half	...10	1	"
361	MacKay Robert ...	south half	...15	5	"
432	MacKay Hugh ...	part east qr	...14	6	"
435	MacKay Angus ...	part	...15	6	"
443	MacKay John ...	west half	...18	6	O See S D No 3
221	MacKay George ...	west half	...15	3	Owner
500	MacKay Charles ...	east part	...11	7	"
508	MacKay Walter and				
509	MacKay John	west half	...15	7	"
593	MacKay Angus ...	east half	...13	8	Tenant
596	MacKay Angus and				
597	MacKay William	west ¾	...14	8	Owner
603	MacKay John B. ...	pt south e. qr	...16	8	"
604	MacKay Alexander	east half	...17	8	"
	"	north east qr	...16	8	"
104	MacKay David ...	south w. pt	...11	2	Tenant
606	MacKay Donald R. ...	west half	18	8	Owner